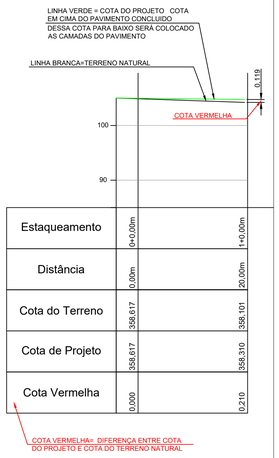

Estaqueamento	0+0,00m	1+0,00m
Distância	0,00m	20,00m
Cota do Terreno	358,617	358,101
Cota de Projeto	358,617	358,310
Cota Vermelha	0,000	0,210

DETALHE EXPLICATIVO
DO PERFIL LONGITUDINAL

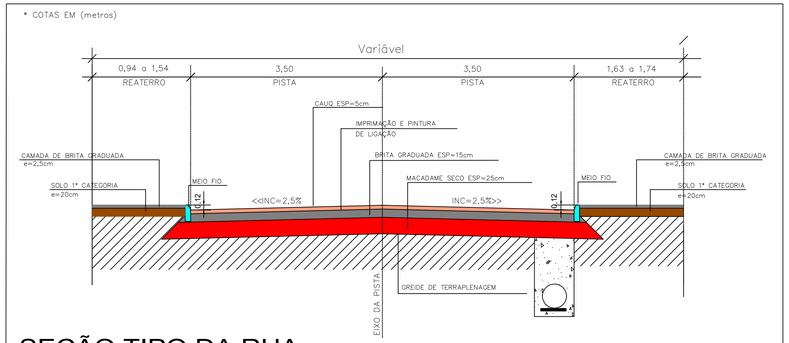

SEÇÃO TIPO DA RUA
EST 22+10,00 a EST 25+0,00

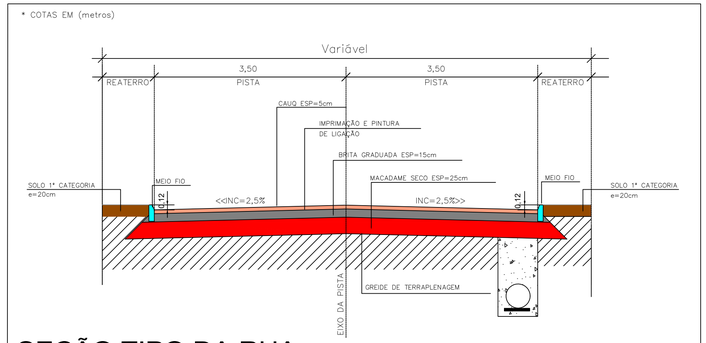

SEÇÃO TIPO DA RUA
EST 13+6,00 a EST 22+10,00 e da EST 25+0,00 a EST 29+12,00

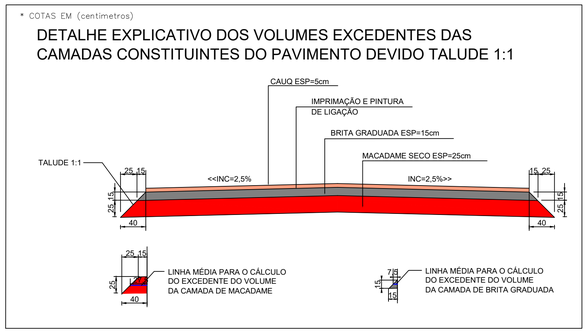

DETALHE MEIO FIO
TIPO 01

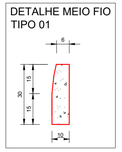

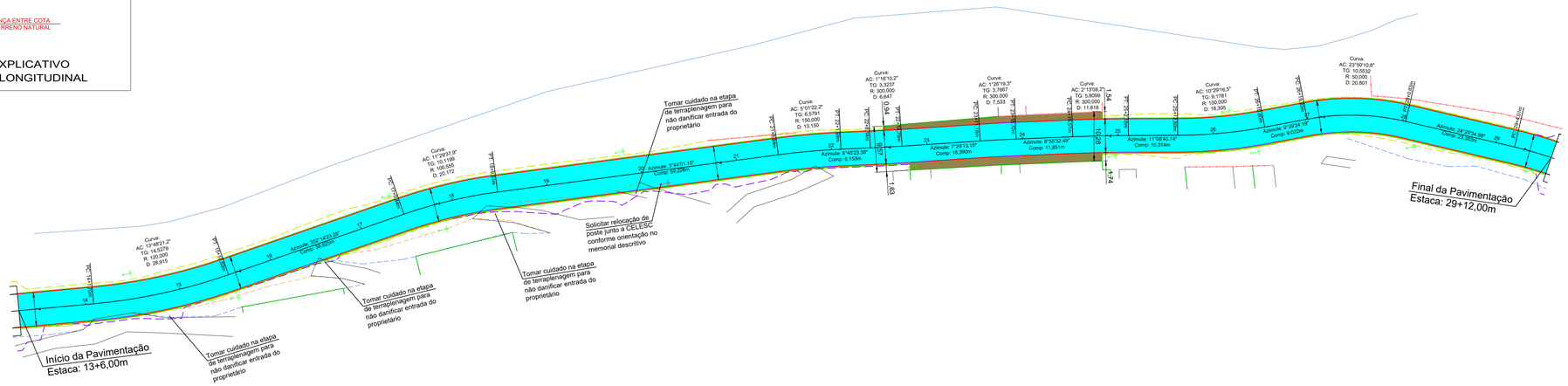

PROJETO GEOMÉTRICO
ESC 1/500

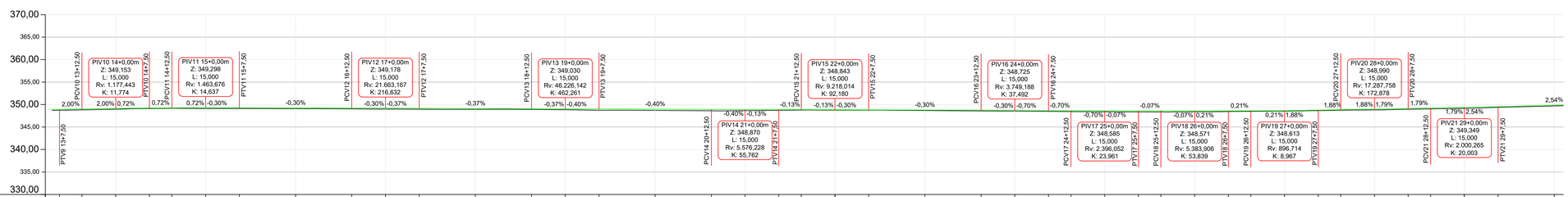

| | | |