Estaca 18+0.00

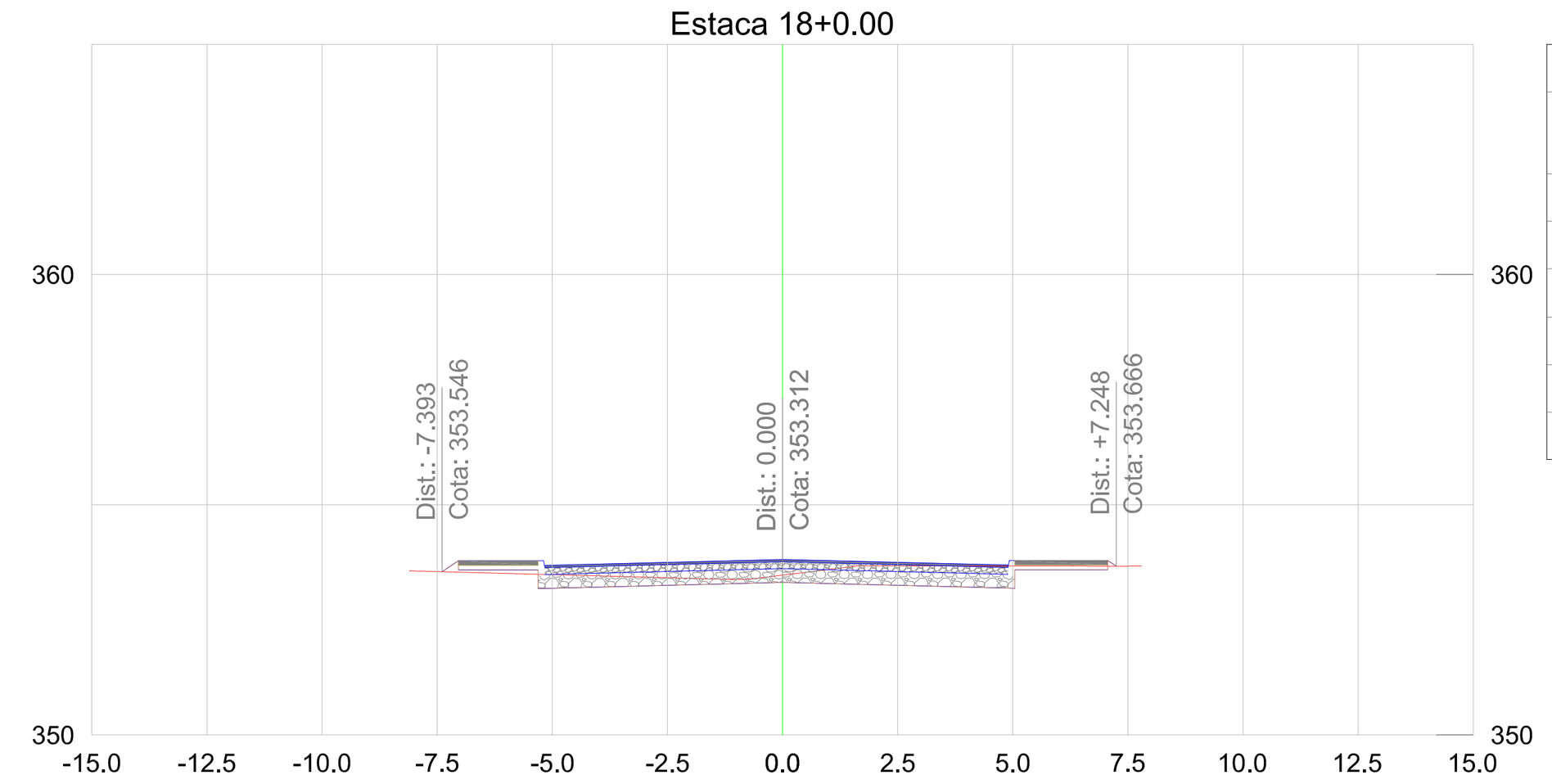

	-15.0	-12.5	-10.0	-7.5	-5.0	-2.5	0.0	2.5	5.0	7.5	10.0	12.5	15.0
Terreno Natural				353.55	353.48	353.42	353.47	353.67	353.67	353.67			
Cota de Projeto					353.19	353.25	353.31	353.25	353.19				

EST.18+0.00			
TIPO	ÁREA (m2)	VOLUME (m3)	VOLUME ACUMULADO (m3)
CORTE	3.10	58.57	1430.17
ATERRO	0.18	5.26	39.73
CBUQ	0.50	10.10	181.20
BASE	1.51	30.29	543.61
SUBBASE	3.10	62.24	1115.52
AREIA	0.37	7.78	122.22

Estaca 19+0.00

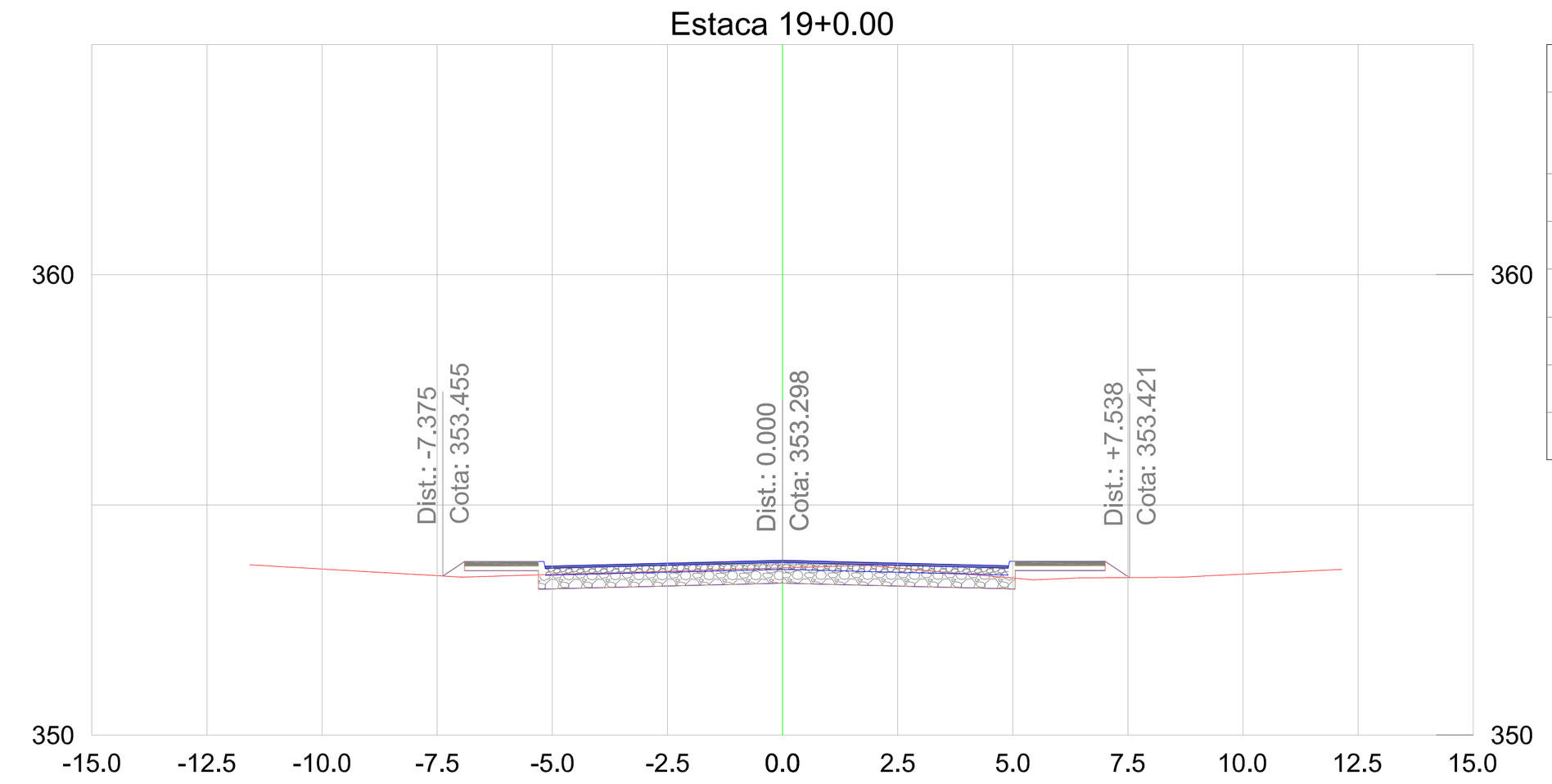

	-15.0	-12.5	-10.0	-7.5	-5.0	-2.5	0.0	2.5	5.0	7.5	10.0	12.5	15.0
Terreno Natural			353.61	353.46	353.49	353.56	353.63	353.63	353.41	353.42	353.50		
Cota de Projeto					353.17	353.24	353.30	353.24	353.17	353.45			

EST.19+0.00			
TIPO	ÁREA (m2)	VOLUME (m3)	VOLUME ACUMULADO (m3)
CORTE	3.49	65.91	1496.09
ATERRO	0.70	8.78	48.51
CBUQ	0.50	10.05	191.26
BASE	1.51	30.16	573.77
SUBBASE	3.10	61.98	1177.51
AREIA	0.36	7.30	129.52

Estaca 20+0.00

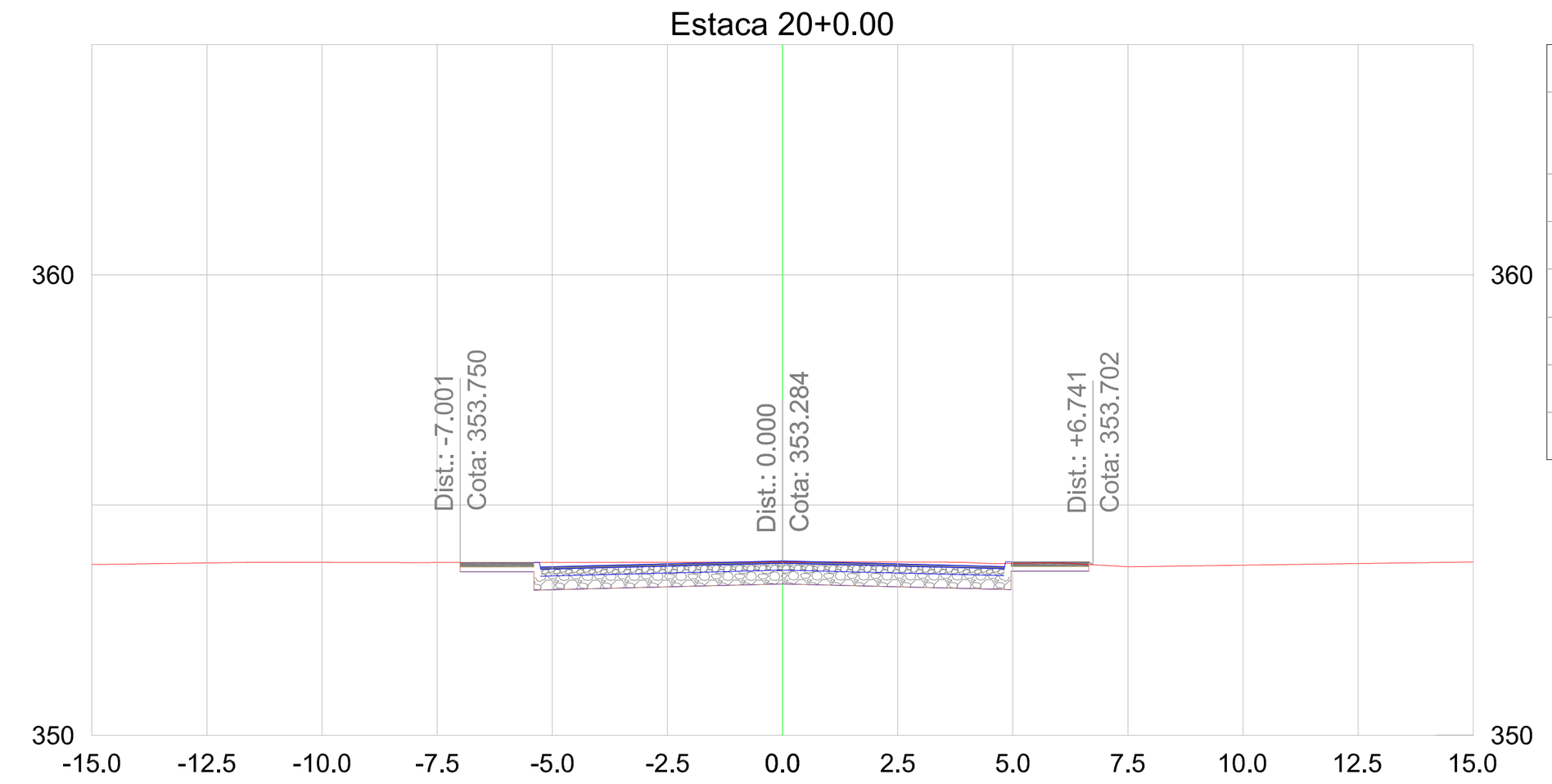

	-15.0	-12.5	-10.0	-7.5	-5.0	-2.5	0.0	2.5	5.0	7.5	10.0	12.5	15.0
Terreno Natural	353.71	353.74	353.75	353.75	353.75	353.76	353.76	353.76	353.73	353.66	353.69	353.73	353.76
Cota de Projeto					353.16	353.22	353.28	353.22	353.56				

EST.20+0.00			
TIPO	ÁREA (m2)	VOLUME (m3)	VOLUME ACUMULADO (m3)
CORTE	6.17	96.66	1592.75
ATERRO	0.00	7.05	55.55
CBUQ	0.50	10.06	201.31
BASE	1.51	30.17	603.94
SUBBASE	3.10	62.01	1239.52
AREIA	0.33	6.84	136.36

Estaca 21+0.00

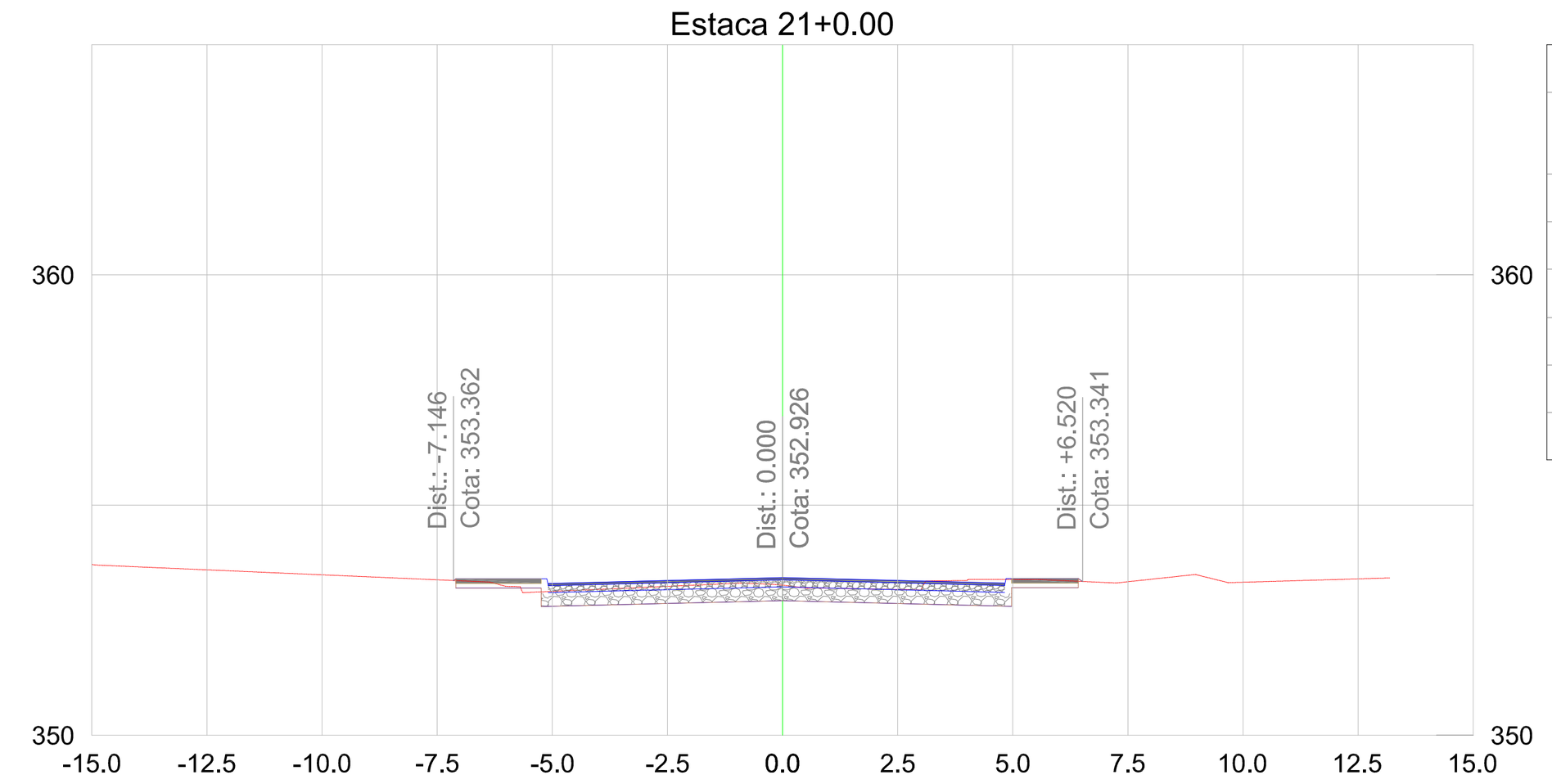

	-15.0	-12.5	-10.0	-7.5	-5.0	-2.5	0.0	2.5	5.0	7.5	10.0	12.5	15.0
Terreno Natural	353.71	353.59	353.49	353.38	353.13	353.24	353.26	353.17	353.38	353.34	353.32	353.40	
Cota de Projeto					352.80	352.86	352.93	352.86	353.21				

EST.21+0.00			
TIPO	ÁREA (m2)	VOLUME (m3)	VOLUME ACUMULADO (m3)
CORTE	4.26	104.31	1697.06
ATERRO	0.04	0.45	56.01
CBUQ	0.50	9.99	211.30
BASE	1.49	29.96	633.90
SUBBASE	3.06	61.59	1301.11
AREIA	0.33	6.58	142.94

Estaca 22+0.00

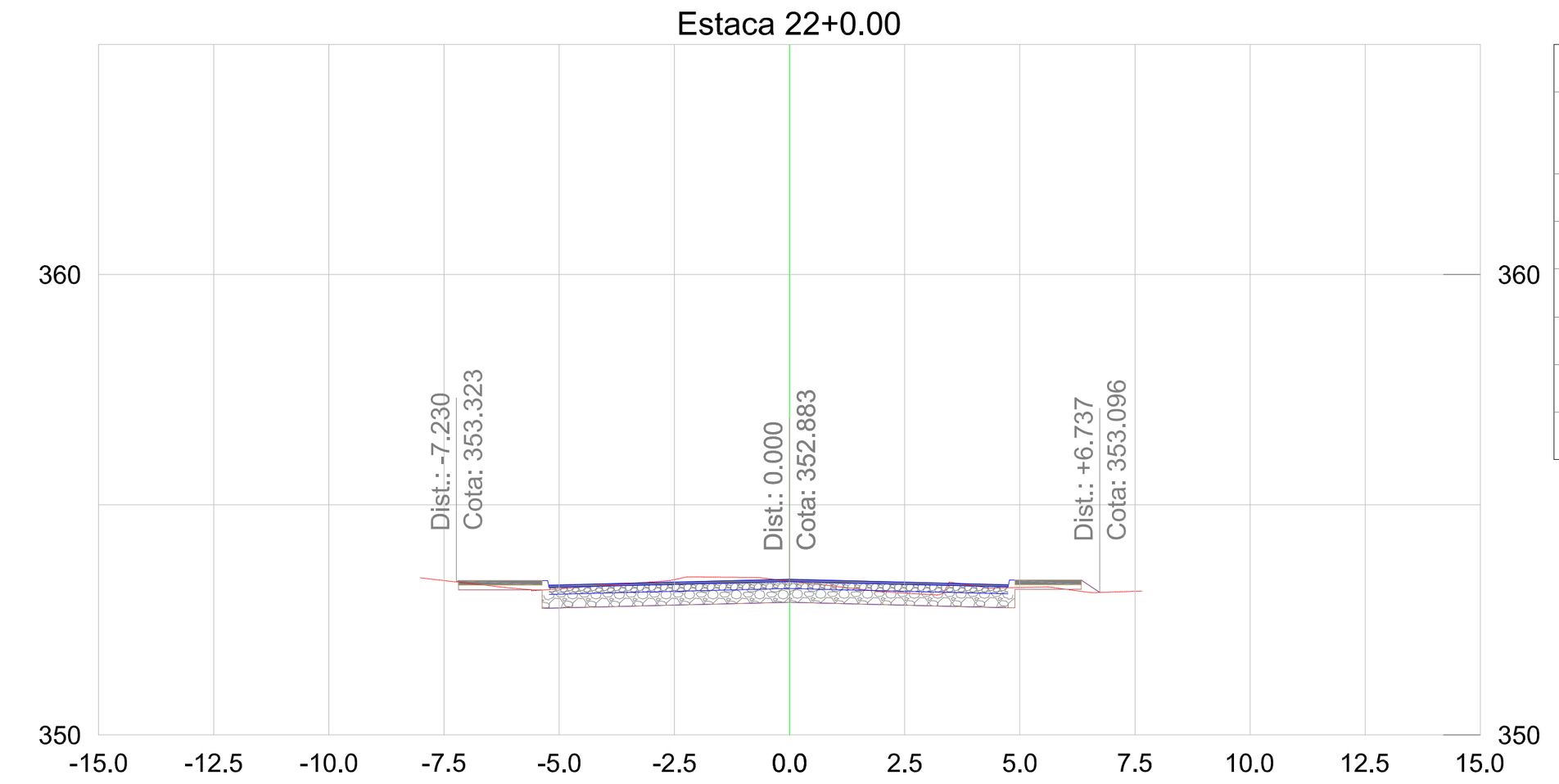

	-15.0	-12.5	-10.0	-7.5	-5.0	-2.5	0.0	2.5	5.0	7.5	10.0	12.5	15.0
Terreno Natural				353.35	353.18	353.37	353.34	353.08	353.20	353.12			
Cota de Projeto					352.76	352.82	352.88	352.82	353.16				

EST.22+0.00			
TIPO	ÁREA (m2)	VOLUME (m3)	VOLUME ACUMULADO (m3)
CORTE	4.70	89.57	1786.62
ATERRO	0.06	1.06	57.07
CBUQ	0.50	9.94	221.24
BASE	1.49	29.81	663.71
SUBBASE	3.07	61.28	1362.39
AREIA	0.33	6.56	149.51

Estaca 23+0.00

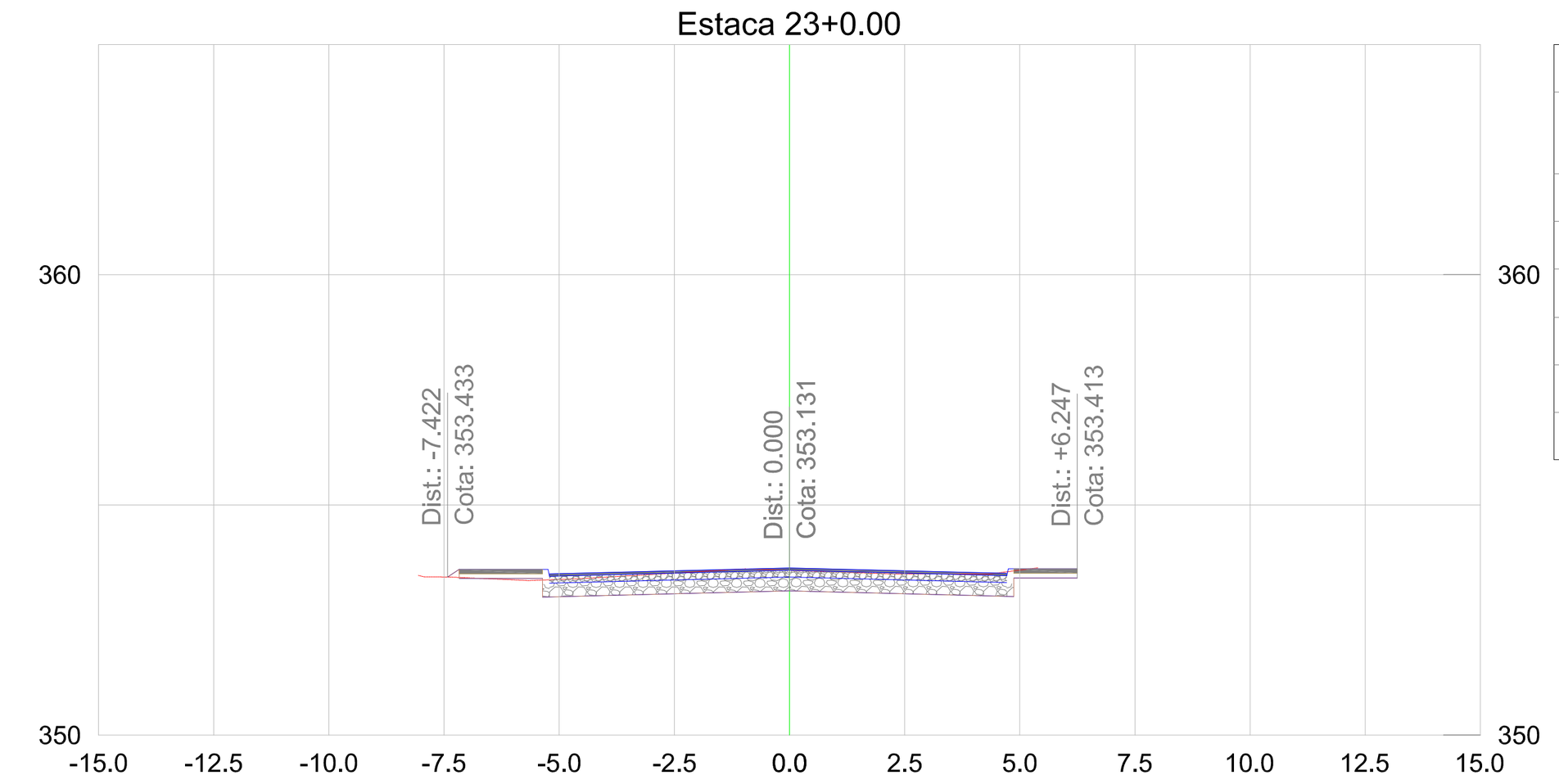

	-15.0	-12.5	-10.0	-7.5	-5.0	-2.5	0.0	2.5	5.0	7.5	10.0	12.5	15.0
Terreno Natural				353.43	353.38	353.52	353.58	353.50	353.58				
Cota de Projeto					353.01	353.07	353.13	353.07	353.41				

EST.23+0.00			
TIPO	ÁREA (m2)	VOLUME (m3)	VOLUME ACUMULADO (m3)
CORTE	4.64	93.38	1880.00
ATERRO	0.06	1.19	58.26
CBUQ	0.50	9.94	231.18
BASE	1.49	29.83	693.54
SUBBASE	3.06	61.34	1423.73
AREIA	0.32	6.45	155.95

Estaca 24+0.00

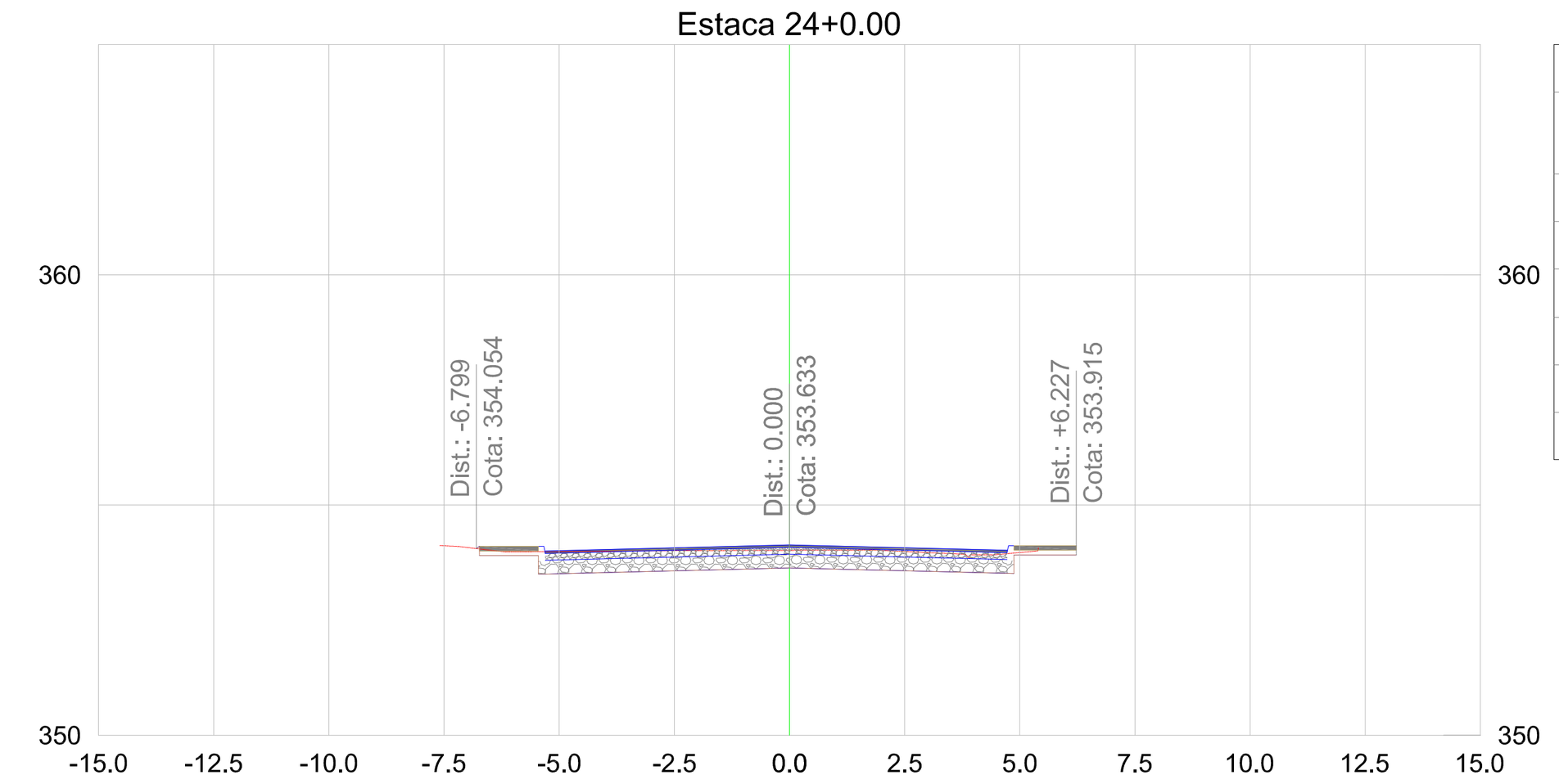

	-15.0	-12.5	-10.0	-7.5	-5.0	-2.5	0.0	2.5	5.0	7.5	10.0	12.5	15.0
Terreno Natural				354.12	353.99	354.01	354.01	353.99	353.97				
Cota de Projeto					353.51	353.57	353.63	353.57	353.91				

EST.24+0.00			
TIPO	ÁREA (m2)	VOLUME (m3)	VOLUME ACUMULADO (m3)
CORTE	4.53	91.72	1971.72
ATERRO	0.00	0.57	58.83
CBUQ	0.50	9.98	241.16
BASE	1.50	29.93	723.47
SUBBASE	3.09	61.53	1485.26
AREIA	0.26	5.82	161.77

Estaca 25+0.00

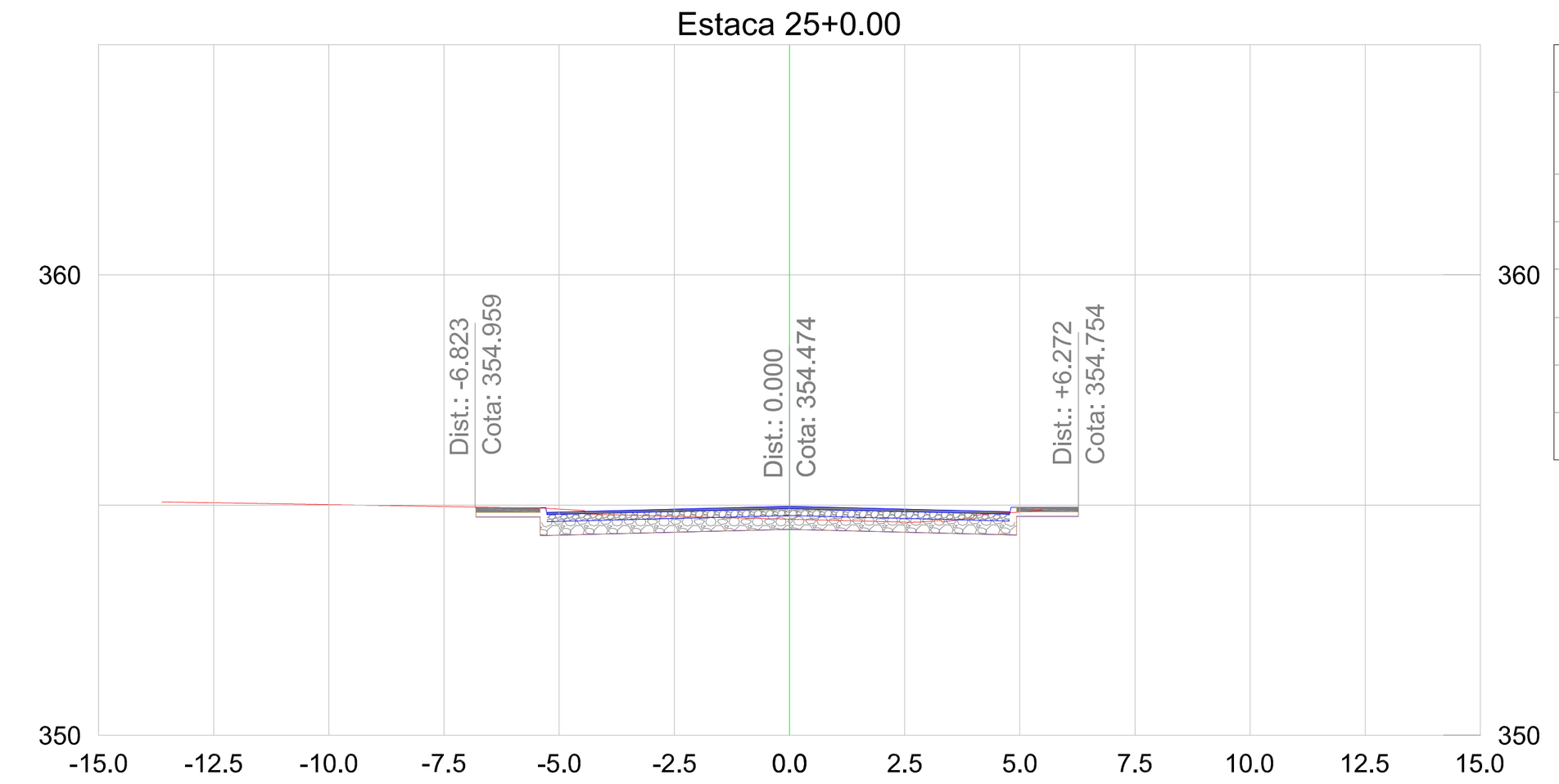

	-15.0	-12.5	-10.0	-7.5	-5.0	-2.5	0.0	2.5	5.0	7.5	10.0	12.5	15.0
Terreno Natural		355.05	355.01	354.97	354.91	354.76	354.69	354.63	354.85				
Cota de Projeto					354.35	354.41	354.47	354.41	354.75				

EST.25+0.00			
TIPO	ÁREA (m2)	VOLUME (m3)	VOLUME ACUMULADO (m3)
CORTE	3.73	82.59	2054.31
ATERRO	0.00	0.02	58.85
CBUQ	0.50	10.03	251.19
BASE	1.51	30.10	753.57
SUBBASE	3.10	61.86	1547.12
AREIA	0.27	5.37	167.14

Estaca 25+18.50

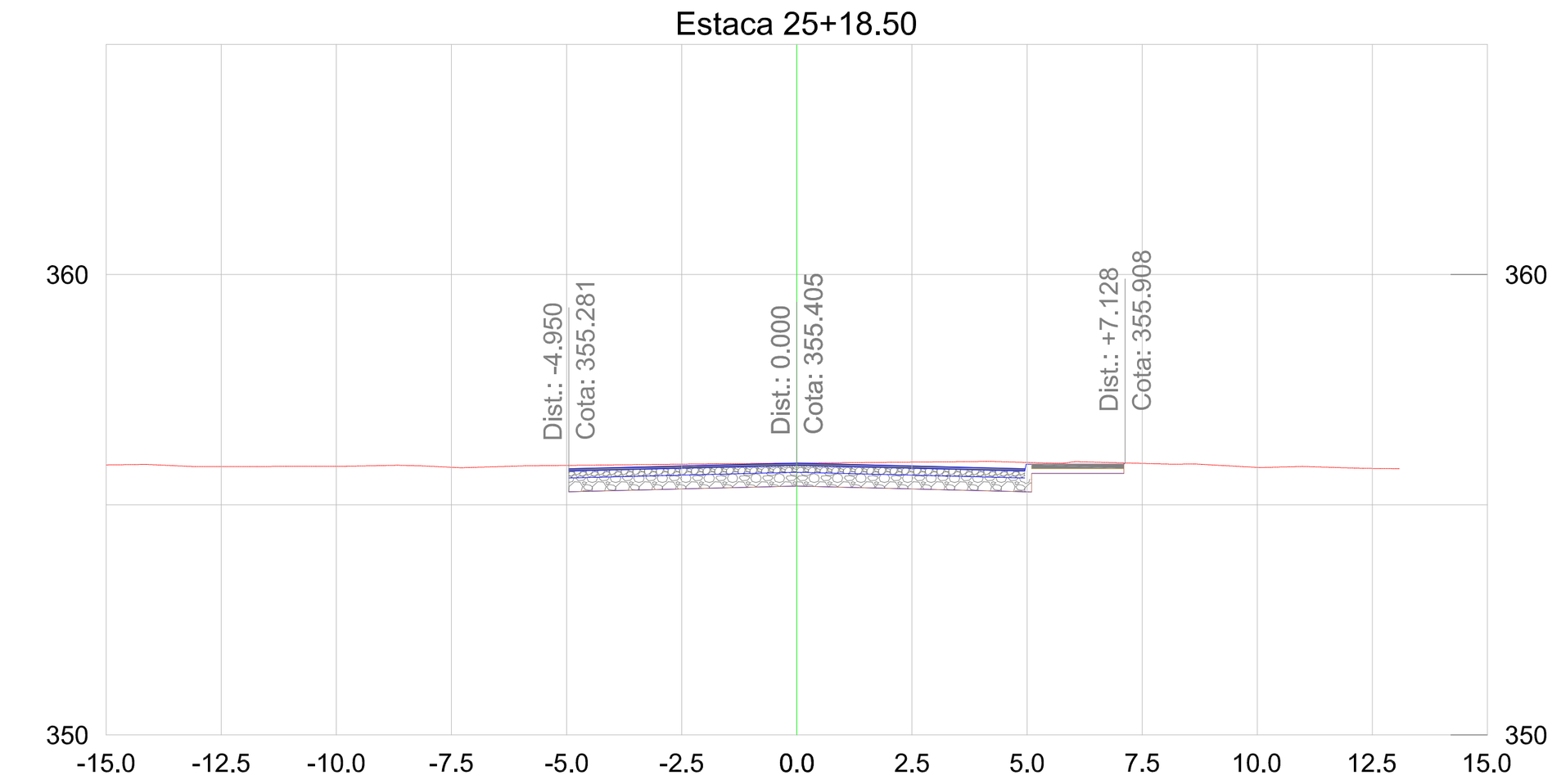

	-15.0	-12.5	-10.0	-7.5	-5.0	-2.5	0.0	2.5	5.0	7.5	10.0	12.5	15.0
Terreno Natural	355.87	355.83	355.84	355.81	355.86	355.88	355.90	355.93	355.92	355.90	355.81	355.79	
Cota de Projeto						355.34	355.40	355.34	355.28				

EST.25+18.50			
TIPO	ÁREA (m2)	VOLUME (m3)	VOLUME ACUMULADO (m3)
CORTE	6.11	90.99	2145.30
ATERRO	0.00	0.00	58.85
CBUQ	0.50	9.22	260.41
BASE	1.48	27.66	781.23
SUBBASE	3.01	56.48	1603.60
AREIA	0.20	4.38	171.52

GEOMAPA Engenharia
AV. BARÃO DO RIO BRANCO, 99 - RIO DO SUL - SC (47) 3521-8457

PREFEITURA MUNICIPAL DE TROMBUDO CENTRAL
SECRETARIA DE OBRAS

OBRA: **RUA ERNESTO PRADA** — Rua Ernesto Prada - Vila Nova - Trombudo Central/SC

PROJETO: PROJETO DE PAVIMENTAÇÃO

REFERÊNCIA: **SEÇÕES TRANSVERSAIS**

ARQUIVO: PAV_SEÇ_R00.dwg

DESENHO: MARIA EDUARDA ARAGÃO
ESCALA: 1/200
DATA: 04/02/2022
TIPO: SEÇ
PRANCHA: 04 / 04

PROPRIETÁRIO: **MUNICÍPIO DE TROMBUDO CENTRAL**

COORDENADOR GERAL: GABRIELA SKOWASCH BOSSE:04364730971
GABRIELA SKOWASCH BOSSE
ENGENHEIRA CIVIL
CREA/SC nº 178.970-0

CHEFE DE EQUIPE: JUAN PERES DE OLIVEIRA:04452657958
JUAN PERES DE OLIVEIRA
ENGENHEIRO CIVIL
CREA/SC nº 155.753-9

MEMBRO DE EQUIPE: SIDNEI BOSSE:58639195900
SIDNEI BOSSE
ENGENHEIRO AGRIMENSOR
CREA/SC nº 030.984-9

MEMBRO DE EQUIPE: ANTONIO CARLOS DE OLIVEIRA:60116633972
ANTÔNIO CARLOS DE OLIVEIRA
ENGENHEIRO AGRIMENSOR
CREA/SC nº 032.895-5

DIREITOS AUTORAIS RESERVADOS — PROIBIDA QUALQUER REPRODUÇÃO SEM AUTORIZAÇÃO EXPRESSA

PRANCHA1041x594 - PAV_SEÇ_R00.dwg - Maria eduarda - 04.02.2022